

Statutory Document No. 20XX/XXXX



Road Traffic Regulation Act 1985

LAXEY VILLAGE DISTRICT (SPEED LIMITS) (CONSOLIDATION) (AMENDMENT) ORDER 2019

Made:

Coming into Operation:

The Department of Infrastructure makes the following Order under section 23(1)(b) of the Road Traffic Regulation Act 1985.

1 Title

This Order is the Laxey Village District (Speed Limits) (Consolidation) (Amendment) Order 2019.

2 Commencement

This Order comes into operation on .

3 Amendment to principal Order

The Laxey Village District (Speed Limits) (Consolidation) Order 2005 shall be amended as follows—

4 Amendment

In the Schedule revoke and remove paragraph 1. relating to New Road and Ramsey Coast Road and insert the following entry—

1. New Road and Ramsey Road	20 mph
(i) between New Road's junction with Lower Rencell Hill and a point 245 metres north-west of Ramsey Road's junction with Ard Reayrt (a distance of 690 metres).	
(ii) between a point 338 metres east of its junction with Minorca Hill and a point 245 metres north-west of its junction with Ard Reayrt (a distance of 1028 metres).	30 mph

Signed by authority of the Minister for Infrastructure

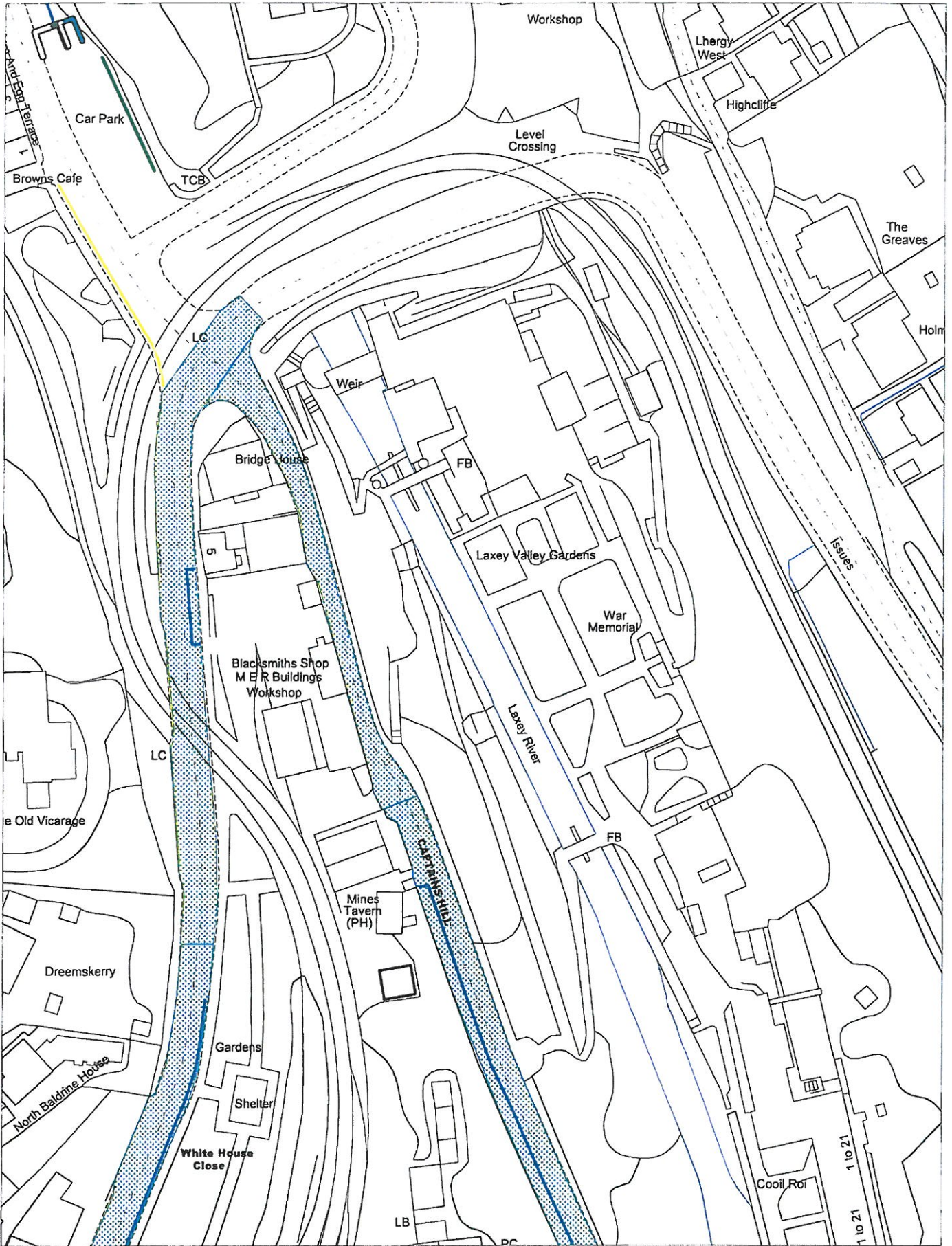
MADE

J F ROBINSON
Director of Highway Services

EXPLANATORY NOTE

(This note is not part of the Order)

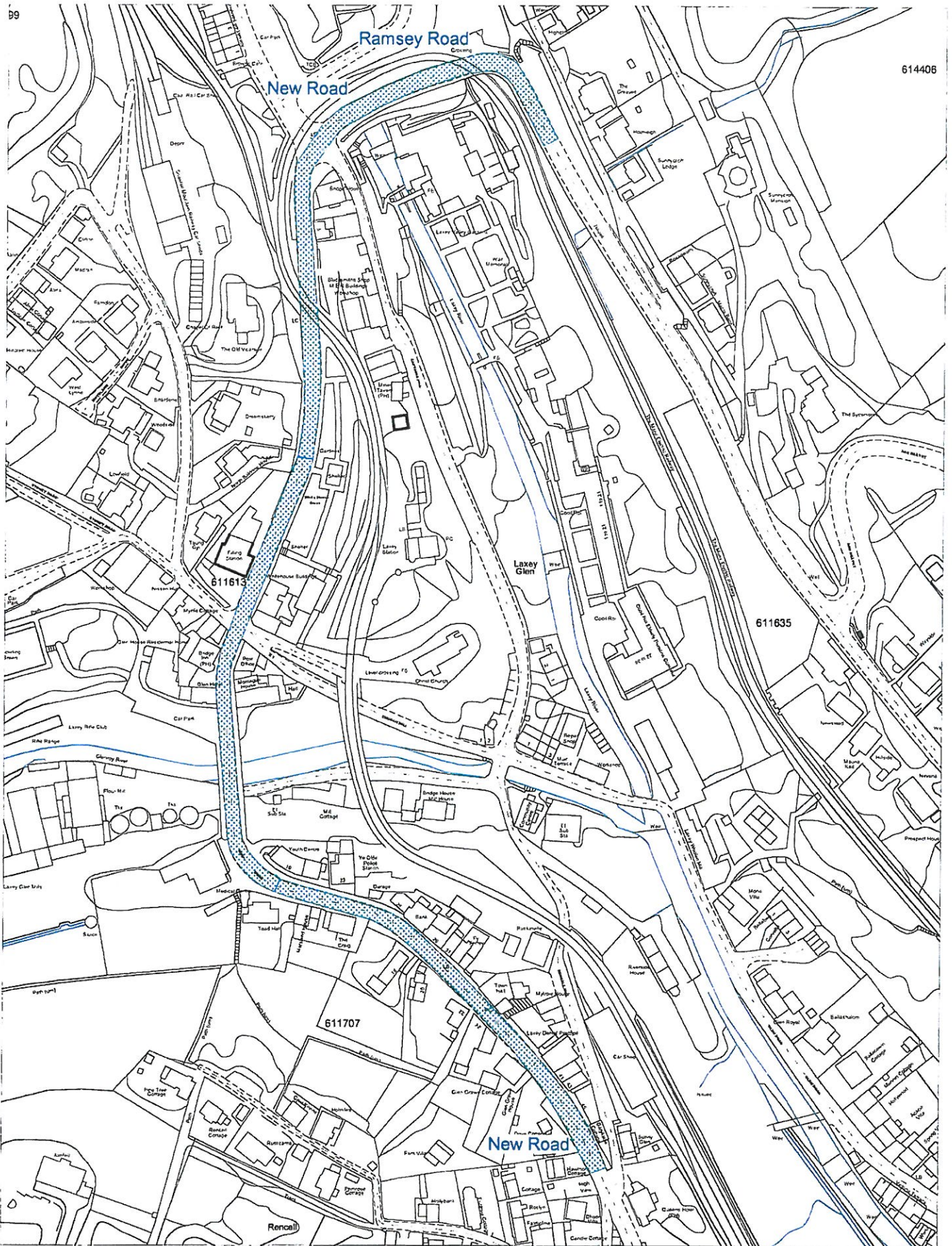
This Order revokes and removes the existing 20 mph speed limit and imposes new sections of 20 mph and 30 mph speed limits on New Road and Ramsey Road, Laxey.



**Existing TROs
New Road
Laxey**

+ Crown copyright. All rights reserved
Licence No. 2003

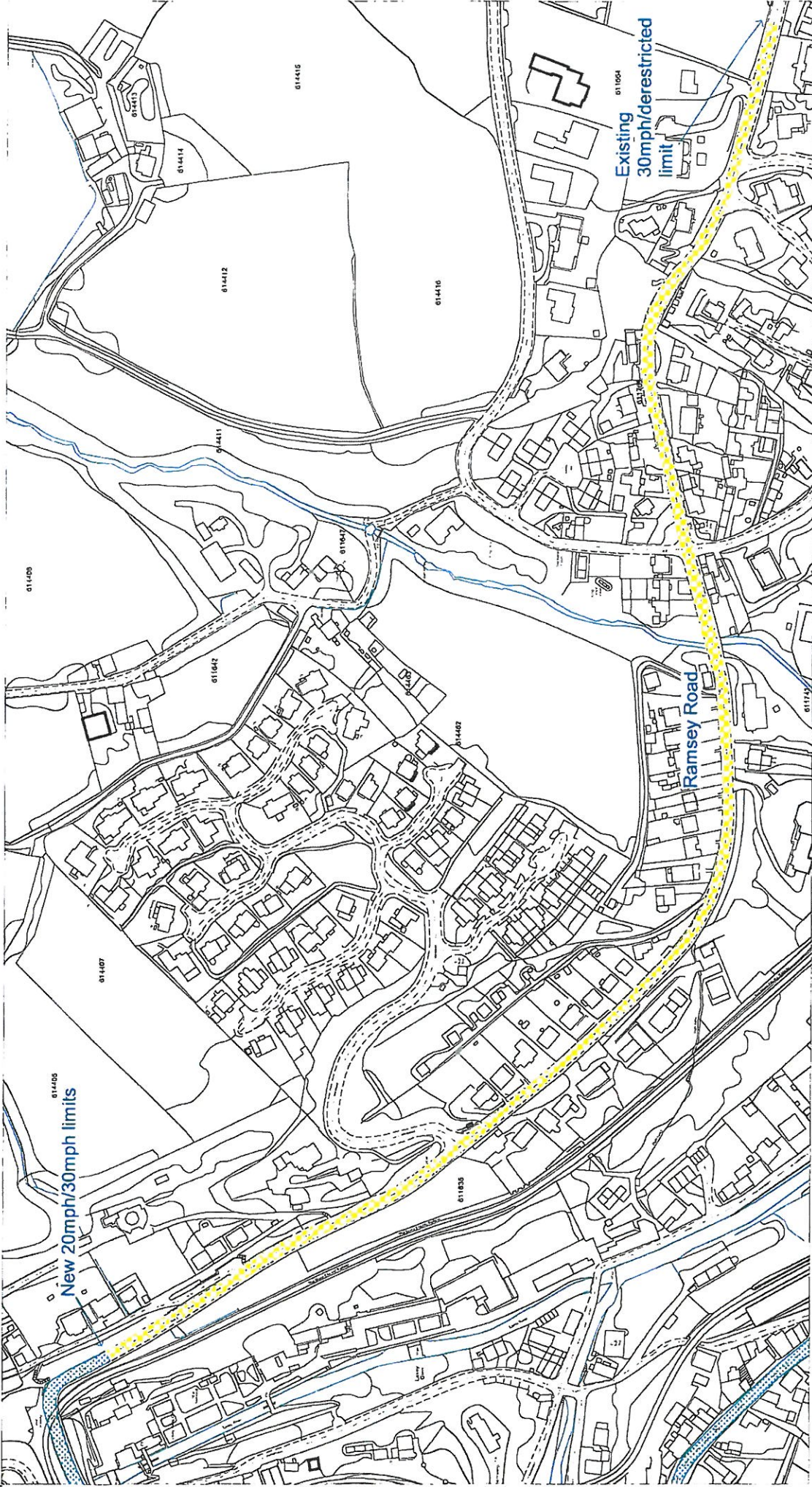
SCALE	1 : 1000
DATE	28/11/2018
DRAWING No	
DRAWN BY	




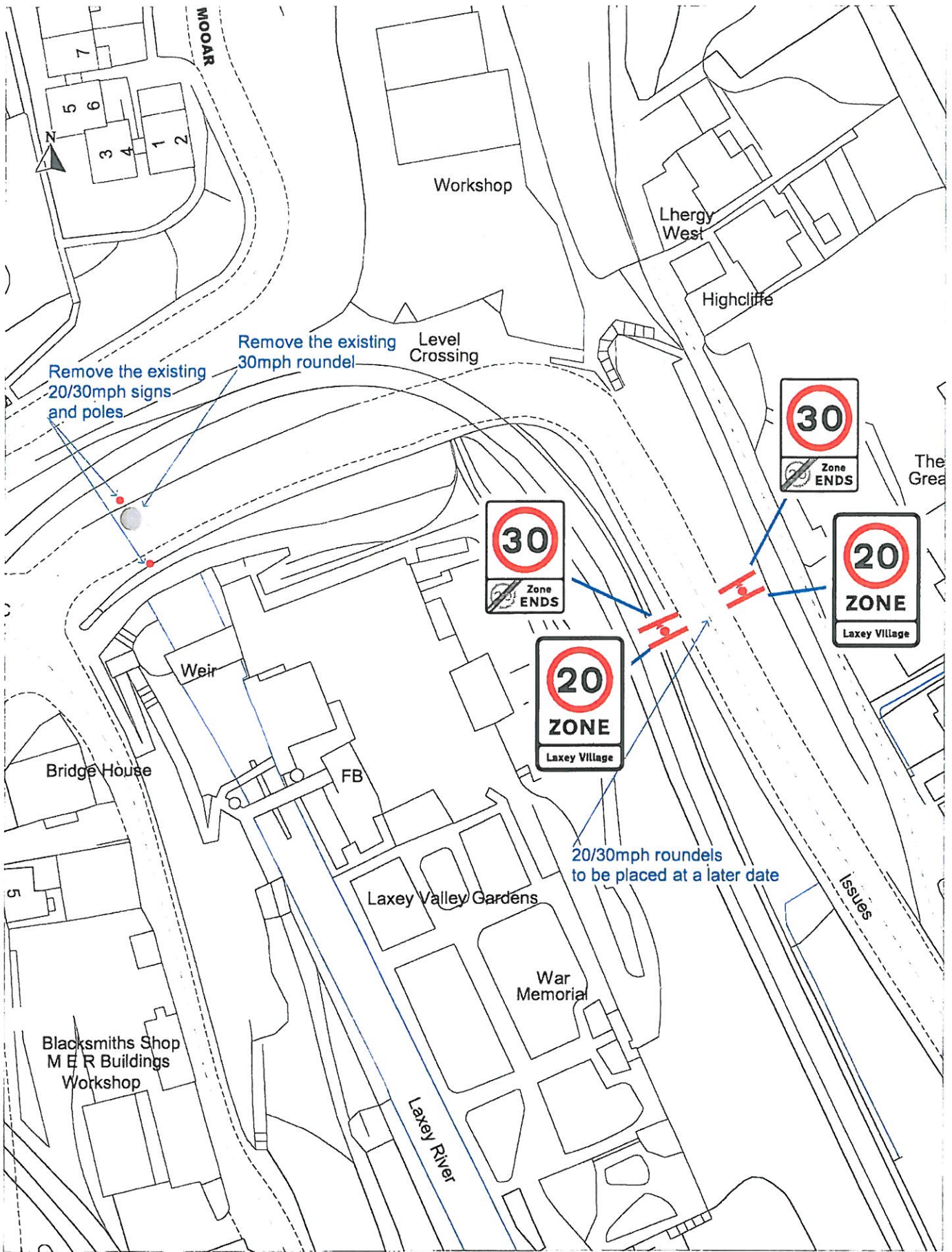
**Proposed 20mph extension
New Road / Ramsey Road
Laxey**

© Crown copyright. All rights reserved
Licence No 2003

SCALE	1 : 2250
DATE	06/12/2018
DRAWING No	
DRAWN BY	



	<p>Proposed 30mph reduction Ramsey Road Laxey</p>		<p>* Crown copyright. All rights reserved License No. 2003</p>	
	SCALE	1 : 3250	DATE	06/12/2018
	DRAWING No.		DRAWN BY	
	CHECKED BY			



**New 20/30 Laxey Village sign location
Ramsey Road
Laxey**

© Crown copyright. All rights reserved
Isle Of Man Government
Licence No. 2003

SCALE 1 : 750

DATE 06/12/2018

DRAWING No

DRAWN BY

ISSUE NO

Chkd / Approved by

Scale 1:10
Dimensions (mm):
Width: 668, Height: 1020
x-Heights: 80, 40
Area: 0.68 m²

Colours:
 black on white

gateway
LaxVil
27-11-18

ISLE OF MAN GOVERNMENT
DEPARTMENT OF INFRASTRUCTURE

ALL DRAWINGS BY:
MIKE BARNES
TRAFFIC TECHNICIAN

SignPlot v3.20



X 2

Scale 1:10
Dimensions (mm):
Width: 600, Height: 855

Area: 0.51 m²

Colours:

gateway
675
27-11-18

ISLE OF MAN GOVERNMENT
DEPARTMENT OF INFRASTRUCTURE

ALL DRAWINGS BY:
MIKE BARNES
TRAFFIC TECHNICIAN



SignPlot v3.20

X2